

- 6. Where less than an entire parcel is affected by the expropriation and a fee simple interest is intended to be expropriated, a copy of a reference or explanatory plan must be attached to this Expropriation Notice and the application to file the notice in the Land Title Office must be accompanied by a plan package that complies with section 67 (s) of the *Land Title Act*.

DATED at Victoria this 14 day of August, 2007.

HER MAJESTY THE QUEEN IN RIGHT OF THE
 PROVINCE OF BRITISH COLUMBIA
 as represented by the Minister of Transportation

By: 
 (Authorized Signatory)

Expropriation Act

Form 2

(Section 10 (3))

Notice of Request for Inquiry

TO: The Attorney General and Minister
Responsible for Treaty Negotiations
[Address]

AND TO: [Name and address of Expropriating
Authority]

TAKE NOTICE that [Name, address], being an owner whose land is included in an Expropriation Notice dated [month, day], 20...., hereby requests that the minister appoint an inquiry officer to conduct an inquiry under section 10 of the Expropriation Act.

AND FURTHER TAKE NOTICE that the particulars in support of this request are as follows:

1. [Legal description of land to be expropriated.]
2. [Describe interest owner has in land to be expropriated.]
3. [State reasons for requesting inquiry.]

NOTE: This notice must be served on the minister and the expropriating authority within 30 days after the date the Expropriation Notice was served on the owner.

DATED at _____ this _____ day of _____, 20 ____.

[Name of Owner or Agent]
[Address]
[Telephone Number]

By:
(Authorized Signatory)

SCHEDULE A

SCHEDULE A

REFERENCE PLAN OF PART OF PARCEL "ONE"
 (J102835E) PARCEL "E" EXCEPT PART
 DEDICATED ROAD ON PLAN BCP24390:
 NORTH WEST QUARTER SECTION 20,
 TOWNSHIP 8, NEW WESTMINSTER DISTRICT.
 Pursuant to Section 107 of the Land Title Act and
 Section 6 of the Expropriation Act

BCGS 92G.017
 Scale = 1:500

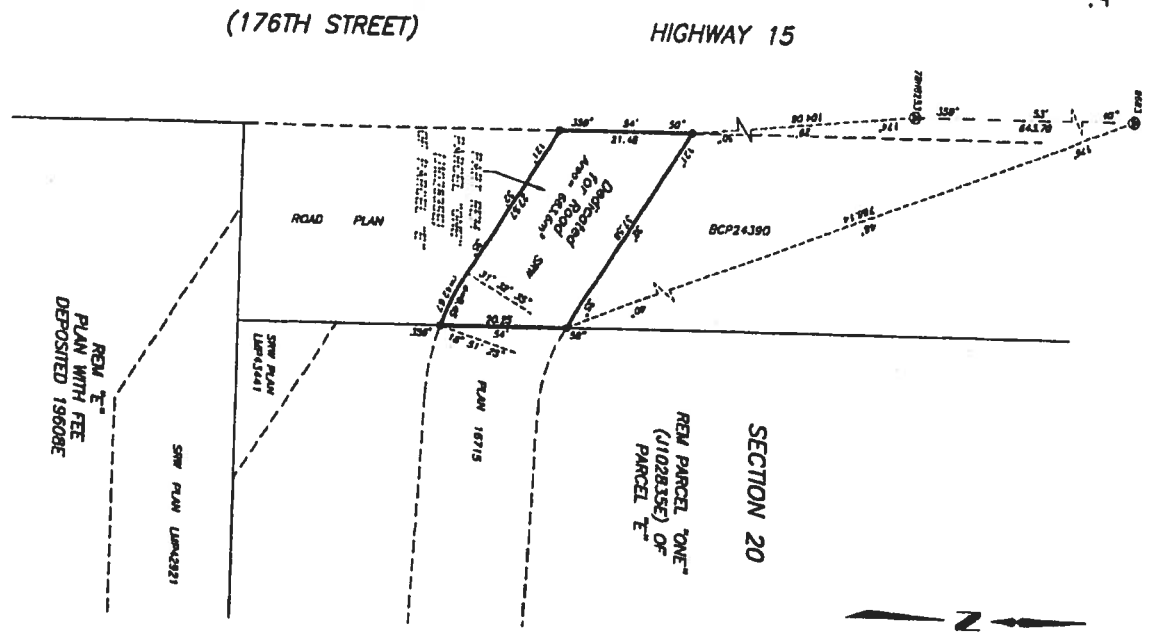


Grid bearings are derived from approximating Azimuth
 geodetic control monuments 7804233 and 8003
 (MAD01 (2595))
 All distances are in metres and decimals thereof
 unless otherwise noted.

- ⊕ denotes control measurement found.
- ⊙ denotes control monument found.

Registered Owner _____
 Open Land Toym _____
 Witness to signature _____
 Witness Occupation _____
 Witness Address _____

FOCUS
 117, 141, 190



PLAN WITH FEE
 DEPOSITED 19808E

SECTION 20
 REM PARCEL "ONE"
 (J102835E) OF
 PARCEL "E"

PLAN BCP _____

Deposited in the Land Title Office of New Westminster, B.C.
 this _____ day of _____, 2007.

Deputy Registrar _____

This plan lies within the Greater Vancouver Regional District

Approved as to description of road:
 BC One Inc.
 (Proportion No. 74290)
 Change No. A8202835

Authorized Signatory _____

Authorized Signatory _____

Witness to both signatures _____

Witness Occupation _____

Witness Address _____

Approved as to dedication of road:
 British Columbia Land Transfer Authority
 Owners of Charge No. 205880C
 By its Authorized Signatory:

Witness _____

Witness Occupation _____

Witness Address _____

I, Kelly Stoker, a British Columbia land surveyor of the
 City of Victoria, in British Columbia, certify that I was
 present at and personally supervised the survey
 represented by this plan, and that the survey and plan
 thereon were made in accordance with the provisions of
 the Land Survey Act and the regulations thereunder and
 that the plan was completed on the 19th day of
 March 2007. The plan was measured, checked and
 and the checkered thereon under #353021, on the 30th
 day of April, 2007.

Kelly Stoker

24 AUG 2007 11. 56

88444487

17988

Land Title Act

Application

NATURE OF INTEREST:

Fee Simple
Charge

SEC 107

Nature of Charge

FULL NAME of person entitled to vesting who or on whose behalf the application is made:

HER MAJESTY THE QUEEN IN RIGHT OF THE PROVINCE OF BRITISH COLUMBIA as represented by the Minister of Transportation.

FULL NAME, ADDRESS AND TELEPHONE NUMBER of person presenting application:

Harry Wan, Manager, Expropriation Services
Ministry of Transportation
4D - 940 Blanshard St. Victoria, BC. V8W 2E6
Telephone: (250) 387-7589

SIGNATURE OF APPLICANT OR SOLICITOR OR AUTHORIZED AGENT

Expropriation Act

Form 9
(Section 23 (1))

Vesting Notice

TO: Registrar
NEW WESTMINSTER LAND TITLE OFFICE
300-88 6th Street,
New Westminster, BC. V3L 5B3

15 07/08/24 14:53:36 02 LH 795897
FEE SIMPLE \$65.65

AND: DEAN MING TOYE, BUSINESSMAN
c/o Harry Crosby
Barrister and Solicitor
5052 Victoria Dr.
Vancouver, BC. V5P 3T8

AND: BRITISH COLUMBIA HYDRO AND POWER AUTHORITY
Manager, Property Legal
8th floor, 333 Dunsmuir Street,
Vancouver, BC. V6B 5R3



I certify this to be a true copy of the original.

Dated: 9/18/11 Registrar/per: [Signature]

Form 9

- AND: BC GAS INC. INCORPORATION NO. 74280
NOW TERASEN GAS INC. INCORPORATION NO. BC0368681
3700 - 2nd Avenue
Burnaby, BC. V5C 6S4
- AND: BANK OF MONTREAL
The Pavilion
595 Burrard St.
Vancouver, BC. V7X 1L7
Attn: Mr. Mark Wallace
- AND: INLAND ENERGY CORP. INCORPORATION NO. 24843
c/o Farris & Co.
25th floor, 700 W. Georgia St.
Vancouver, BC V7Y 1B3
- AND: CIBC MELLON TRUST COMPANY INCORPORATION NO. A35769
c/o Stikeman Elliott
SE CORPORATE SERVICES LTD.
1700 - 666 Burrard Street,
Park Place
Vancouver, BC V6C 2X8
- AND: CITY OF SURREY
SURREY DYKING DISTRICT
#101 - 17564 -56A Ave.
Surrey, BC. V3S 1G3
- AND: CITY OF SURREY
c/o City Clerk
14245 - 56th Ave.
Surrey, BC. V3X 3A2

TAKE NOTICE that the interest described in Expropriation Notice No. 88536997
dated August 14, 2007, respecting the land described below is vested in
HER MAJESTY THE QUEEN IN RIGHT OF THE PROVINCE OF BRITISH COLUMBIA as
represented by the Minister of Transportation, free and clear of all charges other than those
referred to in section 23 (2) (a) to (c) of the *Expropriation Act* and those, if any, described
in the Expropriation Notice.

PID: 002-290-863

PARCEL "ONE" (J102835E) PARCEL "E" EXCEPT: PART DEDICATED ROAD ON PLAN BCP
24390; NORTH WEST QUARTER SECTION 20 TOWNSHIP 8 NEW WESTMINSTER DISTRICT

DATED at Victoria this 2nd day of August, 2007.

HER MAJESTY THE QUEEN IN RIGHT OF THE
PROVINCE OF BRITISH COLUMBIA as
represented by the Minister of Transportation

By: 
(Authorized Signatory)

15 OCT 2011 10 39

88587163

1

Land Title Act

Application

NATURE OF APPLICATION: Expropriation Notice

HEREWITH FEES OF: \$ _____

2

2

FULL NAME, ADDRESS AND TELEPHONE NUMBER of person presenting application:

Bea Scott, Agent for City of Surrey
14245 - 56 Avenue, Surrey, B.C. V3X 3A2

Bea Scott
Bea Scott (Client #011477)

Expropriation Act
Form 1
(Section 6(1))

EXPROPRIATION NOTICE

Expropriation Notice No. _____

TO: CITY OF SURREY
14245 - 56th Avenue
Surrey, B. C., V3X 3A2

SH 07/10/15 10:39:41 02 LM 804902
DOC FILE \$21.75

AND: B.C. GAS INC., Incorporation No. BC0074280
Now: TERASEN GAS INC., Incorporation No. BC0368681
3700 - 2nd Avenue
Burnaby, B. C., V5C 6S4

AND: Campbell Froh May & Rice, LLP
200 - 5611 Cooney Road
Richmond, B. C., V6X 3J6

Attn: Jeffrey L. Hayes

AND: BRITISH COLUMBIA HYDRO AND POWER AUTHORITY
8th Floor, Properties
333 Dunsmuir Street
Vancouver, B. C., V6B 5R3

Attn: Anne R. Rooney



I certify this to be a true copy of the original.

Dated: 7/8/11 Registrar/per: Bea Scott
per: [signature]

AND BANK OF MONTREAL
595 Burrard Street
Vancouver, B. C., V7X 1L7

Attn: Mark Wallace, Manager

AND INLAND ENERGY CORP., Incorporation No. BC0024843
C/O Farris, Vaughan, Wills & Murphy LLP
Box 10026, Pacific Centre South, TD Bank Tower
25th Floor, 700 Georgia Street West,
Vancouver, B. C., V7Y 1B3

Attn: Elizabeth J. Harrison, Q.C.

AND CIBC MELLON TRUST COMPANY, Incorporation No. A0035769
C/O S.E. Corporate Services Ltd.
1700 - 666 Burrard Street
Vancouver, B. C., V6C 2X8

AND: REGISTRAR
New Westminster Land Title Office

TAKE NOTICE that

1. The City of Surrey, 14245 - 56th Avenue, Surrey, British Columbia, V3X 3A2, Telephone (604) 591-4011 ("the expropriating authority") intends to expropriate land or an interest in land in respect of which THE CITY OF SURREY is the registered owner, the particulars of which are as follows:

Legal Description of Parcel Affected: Lot 129 Section 15, Township 8, New Westminster District Plan BCP31093 as shown on Reference Plan of Lot 129, Section 15, Township 8, New Westminster District Plan BCP31093 prepared by Paul Bartlett, BCLS, completed on the 4th Day of September, 2007, a reduced copy of which is attached hereto as Schedule "A".

Parcel Identifier: 027-133-761


Civic Address: 6921 - 196th Street, Surrey, B. C.

2. The nature of the interest in the land intended to be expropriated is fee simple, free and clear of all tenancies and other interests.
3. The work or purpose for which the interest in the land is required is for public highway.
4. The approving authority with respect to this expropriation is the City of Surrey, 14245 - 56th Avenue, Surrey, B. C. V3X 3A2. Telephone: (604) 591-4011

5. Where an owner is eligible under section 10 of the *Expropriation Act* to request an inquiry, the provincial government ministry responsible for the *Expropriation Act* and the expropriating authority must be served with a Notice of Request for Inquiry (Form 2), a copy of which is attached hereto as Schedule "B", within 30 days after the date this Expropriation Notice is served on the owner.
6. Where less than an entire parcel is affected by the expropriation and an interest less than the fee simple is intended to be expropriated, a copy of a reference or explanatory plan must be attached to the Expropriation Notice and the application to file the notice in the Land Title Office must be accompanied by a plan package that complies with section 67(s) of the *Land Title Act*.

DATED at the City of Surrey, in the Province of British Columbia, this // day of October, 2007.

CITY OF SURREY
by its authorized signatories:


MAYOR - DIANNE WATTS


CITY CLERK - MARGARET JONES

SCHEDULE A

REFERENCE PLAN OF
 LOT 129
 SECTION 15, TOWNSHIP 8,
 NEW WESTMINSTER DISTRICT
 PLAN BCP31093


PLAN BCP

DEPOSITED IN THE LAND TITLE OFFICE
 AT NEW WESTMINSTER, B.C.
 THIS _____ DAY OF _____

PURSUANT TO SECTION 107 LAND TITLE ACT AND
 SECTION 8 OF THE EXPROPRIATION ACT
 BCGS 92G.016

REGISTRAR

SCALE 1 : 400



ALL DISTANCES ARE IN METRES AND DECIMALS THEREOF

INTEGRATED SURVEY AREA NO.1 (SURREY)

THIS PLAN SHOWS GROUND - LEVEL MEASURED DISTANCES.
 PRIOR TO COMPUTATION OF U.T.M. CO-ORDINATES,
 MULTIPLY BY COMBINED FACTOR 0.9995968

LEGEND



GRID BEARINGS ARE CSRS (NAD83) AND ARE
 DERIVED FROM PREVIOUSLY INTEGRATED
 PLAN BCP31093

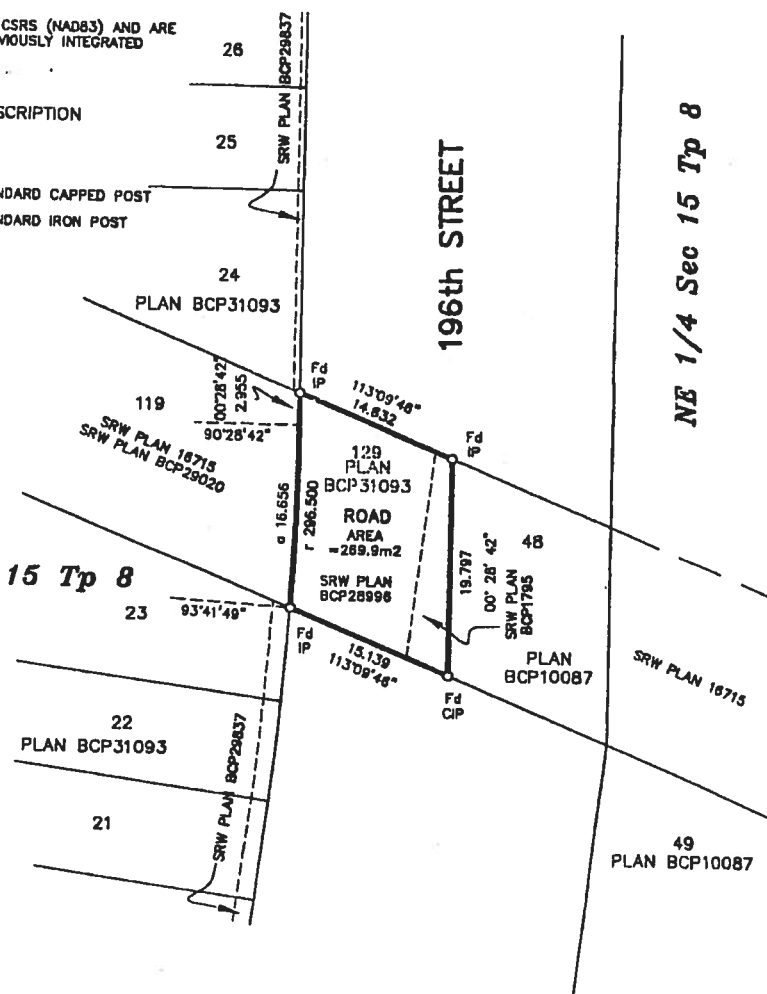
SYMBOLS DESCRIPTION
 FOUND PLACED

- ⊙ STANDARD CAPPED POST
- ○ STANDARD IRON POST

NW 1/4 Sec 15 Tp 8

196th STREET

NE 1/4 Sec 15 Tp 8



I, PAUL BARTLETT, A BRITISH COLUMBIA LAND SURVEYOR OF
 SURREY, IN BRITISH COLUMBIA, CERTIFY THAT I WAS
 PRESENT AT AND PERSONALLY SUPERINTENDED THE SURVEY
 REPRESENTED BY THIS PLAN, AND THAT THE SURVEY AND
 PLAN ARE CORRECT. THE FIELD SURVEY WAS COMPLETED
 ON THE 4th DAY OF SEPTEMBER, 2007.
 THE PLAN WAS COMPLETED AND CHECKED, AND THE
 CHECKLIST FILED UNDER ECP#70697, ON THE 20th DAY OF
 SEPTEMBER, 2007.

Paul Bartlett

B.C.L.S.

THIS PLAN LIES WITHIN THE GREATER VANCOUVER REGIONAL DISTRICT - CITY OF SURREY

McELHANNAY ASSOCIATES
 LAND SURVEYING LTD.
 13160 88th AVENUE
 SURREY, BC V3W 3K3
 TEL: 604-596-0091
 FILE: 2112 619

(SCHEDULE 'B')

Expropriation Act
Form 2
(Section 10(3))

Notice of Request for Inquiry

TO: Attorney General, Province of British Columbia
Parliament Buildings, Room 234
P.O. Box 9044, STN GOVT
Victoria, B. C., V8W 9E2

Ministry File No: _____
(to be filled in by Ministry)

City of Surrey (*Expropriating Authority*)
14245 - 56 Avenue
Surrey, B. C., V3X 3A2

TAKE NOTICE that _____, being an owner whose land is included in an Expropriation Notice dated _____ (month, day, year), hereby requests that the board appoint an inquiry officer to conduct an inquiry under section 10 of the *Expropriation Act*.

AND FURTHER TAKE NOTICE that the particulars in support of this request are as follows:

1. (*Legal description of land to be expropriated.*)
2. (*Describe interest owner has in land to be expropriated.*)
3. (*State reasons for requesting inquiry.*)

NOTE: This notice must be served on the board and the expropriating authority within 30 days after the date the Expropriation Notice was served on the owner.

DATED at _____ this _____ day of _____, 200__.

(Name of Owner or Agent)

(Address)

(Telephone Number)

By: _____
(Authorized Signatory)

17971

29 NOV 2007 12 11

BB609632

TITLE
DISP
PLEASE ASSIGN
GIVE TO RUTH P429032

Land Title Act

Application

NATURE OF APPLICATION: Expropriation Notice

HEREWITH FEES OF: \$ _____

FULL NAME, ADDRESS AND TELEPHONE NUMBER of person presenting application:

Bea Scott, Agent for City of Surrey
14245 - 56 Avenue, Surrey, B.C. V3X 3A2

DYE & DURHAM CLIENT No. 11061
SURVEY DEPT.

Bea Scott
Bea Scott (Client #011477)

Land Title Act

Expropriation Act

Form 9

(Section 23(1))

VESTING NOTICE

TO: REGISTRAR
New Westminster Land Title Office

SN 07/11/29 12:13:07 02 LM 813473
DOC FILE 821.75

TO: CITY OF SURREY
14245 - 56th Avenue
Surrey, B. C., V3X 3A2

AND: B.C. GAS INC., Incorporation No. BC0074280
Now: TERASEN GAS INC., Incorporation No. BC0368681
3700 - 2nd Avenue
Burnaby, B. C., V5C 6S4

AND: Campbell Froh May & Rice, LLP
200 - 5611 Cooney Road
Richmond, B. C., V6X 3J6

Attn: Jeffrey L. Hayes



I certify this to be a true copy of the original.

Dated: 9/8/11 Registrar/par: [Signature]

AND INLAND ENERGY CORP., Incorporation No. BC0024843
C/O Farris, Vaughan, Wills & Murphy LLP
Box 10026, Pacific Centre South, TD Bank Tower
25th Floor, 700 Georgia Street West,
Vancouver, B. C., V7Y 1B3

Attn: Elizabeth J. Harrison, Q.C.

AND CIBC MELLON TRUST COMPANY, Incorporation No. A0035769
C/O S.E. Corporate Services Ltd.
1700 – 666 Burrard Street
Vancouver, B. C., V6C 2X8

TAKE NOTICE that the interest described in Expropriation Notice No.BB587163 dated October 15, 2007, respecting the land described below is vested in City of Surrey free and clear of all charges other than those referred to in section 23 (2) (a) to (c) of the *Expropriation Act* and those, if any, described in the Expropriation Notice.

Legal Description: Lot 129 Section 15, Township 8, New Westminster District Plan BCP31093.

Parcel Identifier: 027-133-761

DATED at the City of Surrey, in the Province of British Columbia, this 27 day of November, 2007.

CITY OF SURREY
by its authorized signatories:


MAYOR DIANNE WATTS


CITY CLERK – MARGARET JONES

15 OCT 2007 10 36

BB587161

17930

Land Title Act

Application

2

2

NATURE OF APPLICATION: Expropriation Notice

HEREWITH FEES OF: \$ _____

FULL NAME, ADDRESS AND TELEPHONE NUMBER of person presenting application:

Bea Scott, Agent for City of Surrey
14245 - 56 Avenue, Surrey, B.C. V3X 3A2

Bea Scott
Bea Scott (Client #011477)

SH 07/10/15 10:39:02 02 LM
DOC FILE

804902
\$21.75

Expropriation Act
Form 1
(Section 6(1))

EXPROPRIATION NOTICE

Expropriation Notice No. _____

TO: CITY OF SURREY ✓
14245 - 56th Avenue
Surrey, B. C., V3X 3A2

AND: B.C. GAS INC., Incorporation No. BC0074280
Now: TERASEN GAS INC., Incorporation No. BC0368681
3700 - 2nd Avenue
Burnaby, B. C., V5C 6S4

AND: Campbell Froh May & Rice, LLP
200 - 5611 Cooney Road
Richmond, B. C., V6X 3J6

Attn: Jeffrey L. Hayes ✓

AND: BRITISH COLUMBIA HYDRO AND POWER AUTHORITY
8th Floor, Properties
333 Dunsmuir Street
Vancouver, B. C., V6B 5R3

Attn: Anne R. Rooney



I certify this to be a true copy of the original.

Dated: 9/13/11 Registrar/per: Blackburn
per: ace

AND BANK OF MONTREAL
 595 Burrard Street
 Vancouver, B. C., V7X 1L7

Attn: Mark Wallace, Manager

AND INLAND ENERGY CORP., Incorporation No. BC0024843
 C/O Farris, Vaughan, Wills & Murphy LLP
 Box 10026, Pacific Centre South, TD Bank Tower
 25th Floor, 700 Georgia Street West,
 Vancouver, B. C., V7Y 1B3

Attn: Elizabeth J. Harrison, Q.C.

AND CIBC MELLON TRUST COMPANY, Incorporation No. A0035769
 C/O S.E. Corporate Services Ltd.
 1700 - 666 Burrard Street
 Vancouver, B. C., V6C 2X8

AND: REGISTRAR
 New Westminster Land Title Office

TAKE NOTICE that

1. The City of Surrey, 14245 - 56th Avenue, Surrey, British Columbia, V3X 3A2, Telephone (604) 591-4011 ("the expropriating authority") intends to expropriate land or an interest in land in respect of which THE CITY OF SURREY is the registered owner, the particulars of which are as follows:

Legal Description of Parcel Affected: Lot 130 Section 15, Township 8, New Westminster District Plan BCP31093 as shown on Reference Plan of Lot 129, Section 15, Township 8, New Westminster District Plan BCP31093 prepared by Paul Bartlett, BCLS, completed on the 4th Day of September, 2007, a reduced copy of which is attached hereto as Schedule "A".

Parcel Identifier: 027-133-770

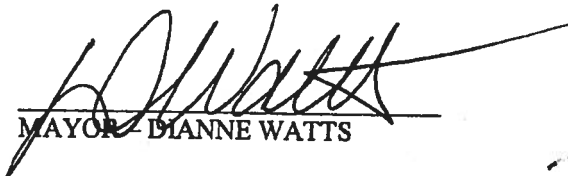
Civic Address: 19450 - 70th Avenue-, Surrey, B. C.

2. The nature of the interest in the land intended to be expropriated is fee simple, free and clear of all tenancies and other interests.
3. The work or purpose for which the interest in the land is required is for public highway.
4. The approving authority with respect to this expropriation is the City of Surrey, 14245 - 56th Avenue, Surrey, B. C. V3X 3A2. Telephone: (604) 591-4011


- 5. Where an owner is eligible under section 10 of the *Expropriation Act* to request an inquiry, the provincial government ministry responsible for the Expropriation Act and the expropriating authority must be served with a Notice of Request for Inquiry (Form 2), a copy of which is attached hereto as Schedule "B", within 30 days after the date this Expropriation Notice is served on the owner.
- 6. Where less than an entire parcel is affected by the expropriation and an interest less than the fee simple is intended to be expropriated, a copy of a reference or explanatory plan must be attached to the Expropriation Notice and the application to file the notice in the Land Title Office must be accompanied by a plan package that complies with section 67(s) of the *Land Title Act*.

DATED at the City of Surrey, in the Province of British Columbia, this // day of October, 2007. ✓

CITY OF SURREY
by its authorized signatories:



MAYOR - DIANNE WATTS



CITY CLERK - MARGARET JONES

SCHEDULE A

REFERENCE PLAN OF
LOT 130
SECTION 15, TOWNSHIP 8,
NEW WESTMINSTER DISTRICT
PLAN BCP31093

PLAN BCP


DEPOSITED IN THE LAND TITLE OFFICE
AT NEW WESTMINSTER, B.C.
THIS ____ DAY OF _____

PURSUANT TO SECTION 107 LAND TITLE ACT AND
SECTION 6 OF THE EXPROPRIATION ACT

BCGS 92G.016

SCALE 1 : 200

REGISTRAR



ALL DISTANCES ARE IN METRES AND DECIMALS THEREOF

INTEGRATED SURVEY AREA NO.1 (SURREY)

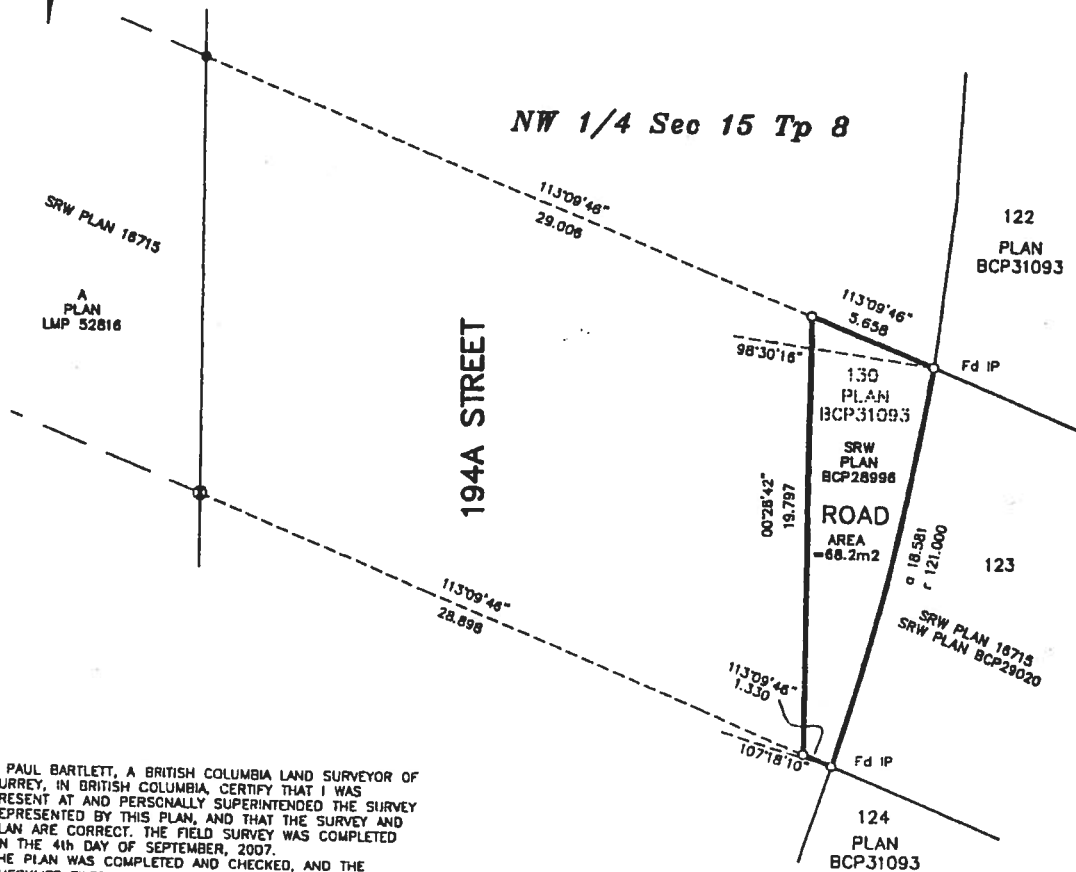
THIS PLAN SHOWS GROUND - LEVEL MEASURED DISTANCES.
PRIOR TO COMPUTATION OF U.T.M. CO-ORDINATES,
MULTIPLY BY COMBINED FACTOR 0.9995968

LEGEND

GRID BEARINGS ARE CSRS (NAD83) AND ARE
DERIVED FROM PREVIOUSLY INTEGRATED
PLAN BCP31093

SYMBOLS DESCRIPTION
FOUND PLACED

- ⊙ STANDARD CAPPED POST
- ○ STANDARD IRON POST



I, PAUL BARTLETT, A BRITISH COLUMBIA LAND SURVEYOR OF
SURREY, IN BRITISH COLUMBIA, CERTIFY THAT I WAS
PRESENT AT AND PERSONALLY SUPERINTENDED THE SURVEY
REPRESENTED BY THIS PLAN, AND THAT THE SURVEY AND
PLAN ARE CORRECT. THE FIELD SURVEY WAS COMPLETED
ON THE 4th DAY OF SEPTEMBER, 2007.
THE PLAN WAS COMPLETED AND CHECKED, AND THE
CHECKLIST FILED UNDER ECP#70698, ON THE 20th DAY OF
SEPTEMBER, 2007.

Paul Bartlett

B.C.L.S.

THIS PLAN LIES WITHIN THE GREATER VANCOUVER REGIONAL DISTRICT - CITY OF SURREY

McELHANNEY ASSOCIATES
LAND SURVEYING LTD.
13160 88th AVENUE
SURREY, BC V3W 3K3
TEL 604-596-0391
FILE 2112 61918-20

(SCHEDULE 'B')

Expropriation Act
Form 2
(Section 10(3))

Notice of Request for Inquiry

TO: Attorney General, Province of British Columbia
Parliament Buildings, Room 234
P.O. Box 9044, STN GOVT
Victoria, B. C., V8W 9E2

Ministry File No: _____
(to be filled in by Ministry)

City of Surrey (*Expropriating Authority*)
14245 - 56 Avenue
Surrey, B. C., V3X 3A2

TAKE NOTICE that _____, being an owner whose land is included in an Expropriation Notice dated _____ (*month, day, year*), hereby requests that the board appoint an inquiry officer to conduct an inquiry under section 10 of the *Expropriation Act*.

AND FURTHER TAKE NOTICE that the particulars in support of this request are as follows:

1. (*Legal description of land to be expropriated.*)
2. (*Describe interest owner has in land to be expropriated.*)
3. (*State reasons for requesting inquiry.*)

NOTE: This notice must be served on the board and the expropriating authority within 30 days after the date the Expropriation Notice was served on the owner.

DATED at _____ this _____ day of _____, 200__.

(*Name of Owner or Agent*)

(*Address*)

(*Telephone Number*)

By: _____
(*Authorized Signatory*)

82621

29 NOV 2007 12 12

88609633

PLEASE
GIVE TO
LOT 130
DISP
192175
ASSIGN
RUTH
R29032

Land Title Act

Application


NATURE OF APPLICATION: Expropriation Notice

HEREWITH FEES OF: \$ _____

FULL NAME, ADDRESS AND TELEPHONE NUMBER of person presenting application:

Bea Scott, Agent for City of Surrey
14245 - 56 Avenue, Surrey, B.C. V3X 3A2

**DYE & DURHAM CLIENT No. 11061
SURVEY DEPT.**


Bea Scott (Client #011477)

Land Title Act

Expropriation Act

Form 9

(Section 23(1))

SH 07/11/29 12:13:46 02 LM
GGC FILE

813473
\$21.75

VESTING NOTICE

TO: REGISTRAR
New Westminster Land Title Office

TO: CITY OF SURREY
14245 - 56th Avenue
Surrey, B. C., V3X 3A2

AND: B.C. GAS INC., Incorporation No. BC0074280
Now: TERASEN GAS INC., Incorporation No. BC0368681
3700 - 2nd Avenue
Burnaby, B. C., V5C 6S4

AND: Campbell Froh May & Rice, LLP
200 - 5611 Cooney Road
Richmond, B. C., V6X 3J6

Attn: Jeffrey L. Hayes



I certify this to be a true copy of the original.

Dated: 9/8/11 Registrar/par: [Signature]
per: clz

AND INLAND ENERGY CORP., Incorporation No. BC0024843
 C/O Farris, Vaughan, Wills & Murphy LLP
 Box 10026, Pacific Centre South, TD Bank Tower
 25th Floor, 700 Georgia Street West,
 Vancouver, B. C., V7Y 1B3

Attn: Elizabeth J. Harrison, Q.C.

AND CIBC MELLON TRUST COMPANY, Incorporation No. A0035769
 C/O S.E. Corporate Services Ltd.
 1700 – 666 Burrard Street
 Vancouver, B. C., V6C 2X8


TAKE NOTICE that the interest described in Expropriation Notice No.BB587161 dated October 15, 2007, respecting the land described below is vested in City of Surrey free and clear of all charges other than those referred to in section 23 (2) (a) to (c) of the *Expropriation Act* and those, if any, described in the Expropriation Notice.

Legal Description: Lot 130 Section 15, Township 8, New Westminster District Plan BCP31093.

Parcel Identifier: 027-133-770

DATED at the City of Surrey, in the Province of British Columbia, this **27** day of November, 2007.

CITY OF SURREY
 by its authorized signatories:


 MAYOR – DIANNE WATTS


 CITY CLERK – MARGARET JONES

16 AUG 2010 11: 55

BB1690464

Expropriation Act
Form 1
(Section 6(1))

EXPROPRIATION NOTICE

Expropriation Notice No. _____

TO: CITY OF SURREY
14245 – 56th Avenue
Surrey, BC V3X 3A2

AND: B.C. GAS INC., Incorporation No. BC0074280
Now: TERASEN GAS INC., Incorporation No. BC0778288
Suite 1000, 1111 West Georgia Street, 10th Floor
Vancouver, B. C., V6E 4M3

AND INLAND ENERGY CORP., Incorporation No. BC0024843
C/O Farris, Vaughan, Wills & Murphy LLP
Box 10026, Pacific Centre South, TD Bank Tower
25th Floor, 700 Georgia Street West,
Vancouver, BC V7Y 1B3

Attn: Elizabeth J. Harrison, Q.C.

AND CIBC MELLON TRUST COMPANY, Incorporation No. A0035769
C/O S.E. Corporate Services Ltd.
1700 – 666 Burrard Street
Vancouver, BC V6C 2X8

AND: REGISTRAR
New Westminster Land Title Office

TAKE NOTICE that

1. The City of Surrey, 14245 – 56th Avenue, Surrey, British Columbia, V3X 3A2, Telephone (604) 591-4011 (“the expropriating authority”) intends to expropriate land or an interest in land in respect of which THE CITY OF SURREY is the registered owner, the particulars of which are as follows:

Legal Description of Parcel Affected: Lot 94 Section 19 Township 8 New Westminster District
Plan BCP43779

Parcel Identifier: 028-168-640


Civic Address: 7804 – 170th Street, Surrey, BC


2. The nature of the interest in the land intended to be expropriated is fee simple, free and clear of all tenancies and other interests.

3. The work or purpose for which the interest in the land is required is for public highway.
4. The approving authority with respect to this expropriation is the City of Surrey, 14245 – 56th Avenue, Surrey, B.C. V3X 3A2. Telephone: (604) 591-4011
5. Where an owner is eligible under section 10 of the *Expropriation Act* to request an inquiry, the provincial government ministry responsible for the Expropriation Act and the expropriating authority must be served with a Notice of Request for Inquiry (Form 2), a copy of which is attached hereto as Schedule "A", within 30 days after the date this Expropriation Notice is served on the owner.
6. Where less than an entire parcel is affected by the expropriation and an interest less than the fee simple is intended to be expropriated, a copy of a reference or explanatory plan must be attached to the Expropriation Notice and the application to file the notice in the Land Title Office must be accompanied by a plan package that complies with section 67(s) of the *Land Title Act*.

DATED at the City of Surrey, in the Province of British Columbia, this 14 day of July, 2010

CITY OF SURREY
by its authorized signatories:


MAYOR – DIANNE WATTS


CITY CLERK – JANE SULLIVAN

(SCHEDULE 'A')

Expropriation Act
Form 2
(Section 10(3))

Notice of Request for Inquiry

TO: Attorney General, Province of British Columbia
Parliament Buildings, Room 234
Ministry
P.O. Box 9044, STN GOVT
Victoria, B. C., V8W 9E2

Ministry File No: _____
(to be filled in by

City of Surrey (*Expropriating Authority*)
14245 - 56 Avenue
Surrey, B. C., V3X 3A2

TAKE NOTICE that _____, being an owner whose land is included in an Expropriation Notice dated _____ (*month, day, year*), hereby requests that the board appoint an inquiry officer to conduct an inquiry under section 10 of the *Expropriation Act*.

AND FURTHER TAKE NOTICE that the particulars in support of this request are as follows:

1. (*Legal description of land to be expropriated.*)
2. (*Describe interest owner has in land to be expropriated.*)
3. (*State reasons for requesting inquiry.*)

NOTE: This notice must be served on the board and the expropriating authority within 30 days after the date the Expropriation Notice was served on the owner.

DATED at _____ this _____ day of _____, 20__.

(Name of Owner or Agent)

(Address)

(Telephone Number,

By: _____
(Authorized Signatory

Expropriation Act
Form 9
(Section 23(1))

VESTING NOTICE

TO: CITY OF SURREY
14245 – 56th Avenue
Surrey, BC V3X 3A2

AND: B.C. GAS INC., Incorporation No. BC0074280
Now: TERASEN GAS INC., Incorporation No. BC0778288
Suite 1000, 1111 West Georgia Street, 10th Floor
Vancouver, BC V6E 4M3

AND: INLAND ENERGY CORP., Incorporation No. BC0024843
C/O Farris, Vaughan, Wills & Murphy LLP
Box 10026, Pacific Centre South, TD Bank Tower
25th Floor, 700 Georgia Street West,
Vancouver, BC V7Y 1B3
Attn: Elizabeth J. Harrison, Q.C.

AND: CIBC MELLON TRUST COMPANY, Incorporation No. A0035769
C/O S.E. Corporate Services Ltd.
1700 – 666 Burrard Street
Vancouver, BC V6C 2X8

AND: REGISTRAR
New Westminster Land Title Office


TAKE NOTICE that the interest described in Expropriation Notice No. BB1690464 dated July 14, 2010, respecting the land described below is vested in City of Surrey free and clear of all charges other than those referred to in section 23 (2) (a) to (c) of the *Expropriation Act* and those, if any, described in the Expropriation Notice.


Legal Description: Lot 94 Section 19 Township 8 New Westminster District Plan BCP43779

Parcel Identifier: 028-168-640

DATED at the City of Surrey, in the Province of British Columbia, this 27 day of November, 2010.

CITY OF SURREY
14245 – 56th Avenue
Surrey, B.C. V3X 3A2
Phone: (604) 591-4011


ACTING MAYOR – LINDA HEPNER MARY MARTIN


CITY CLERK – JANE SULLIVAN